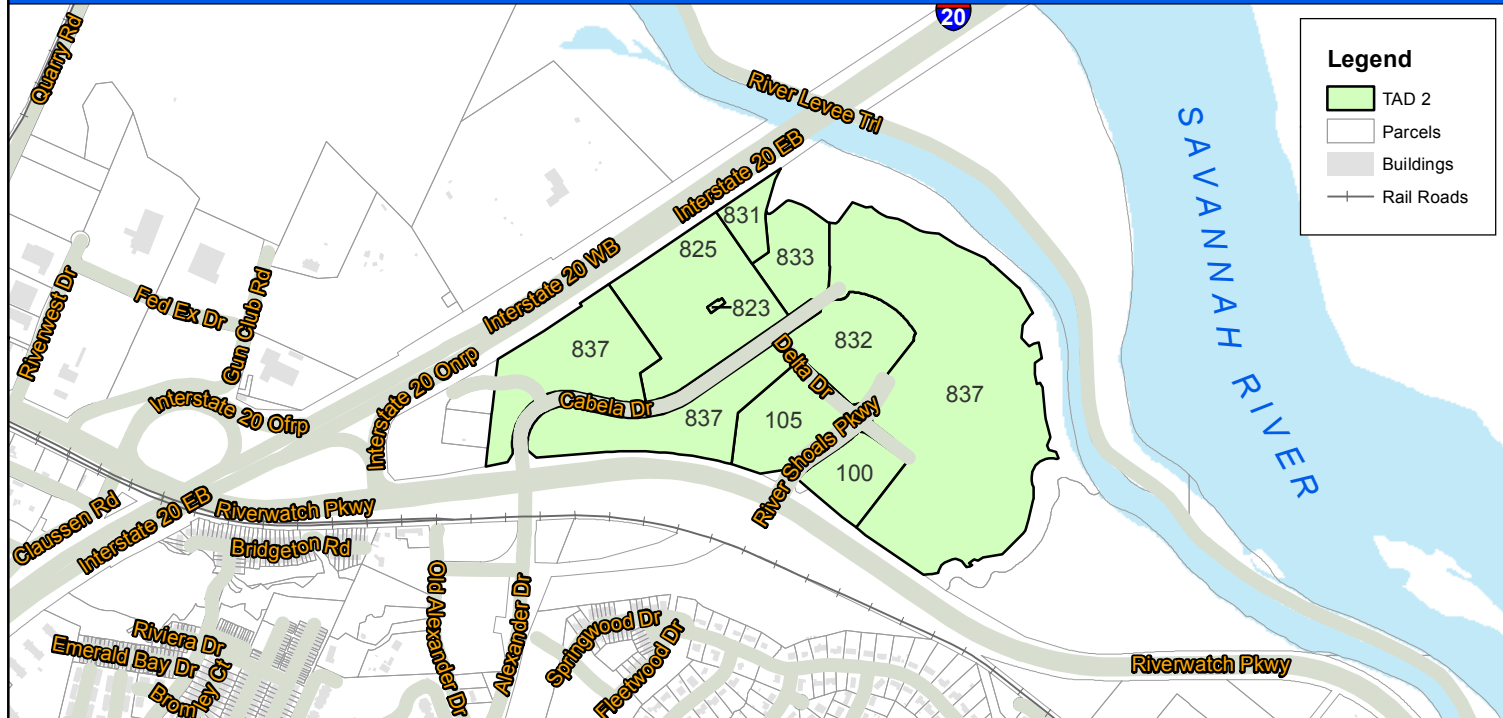
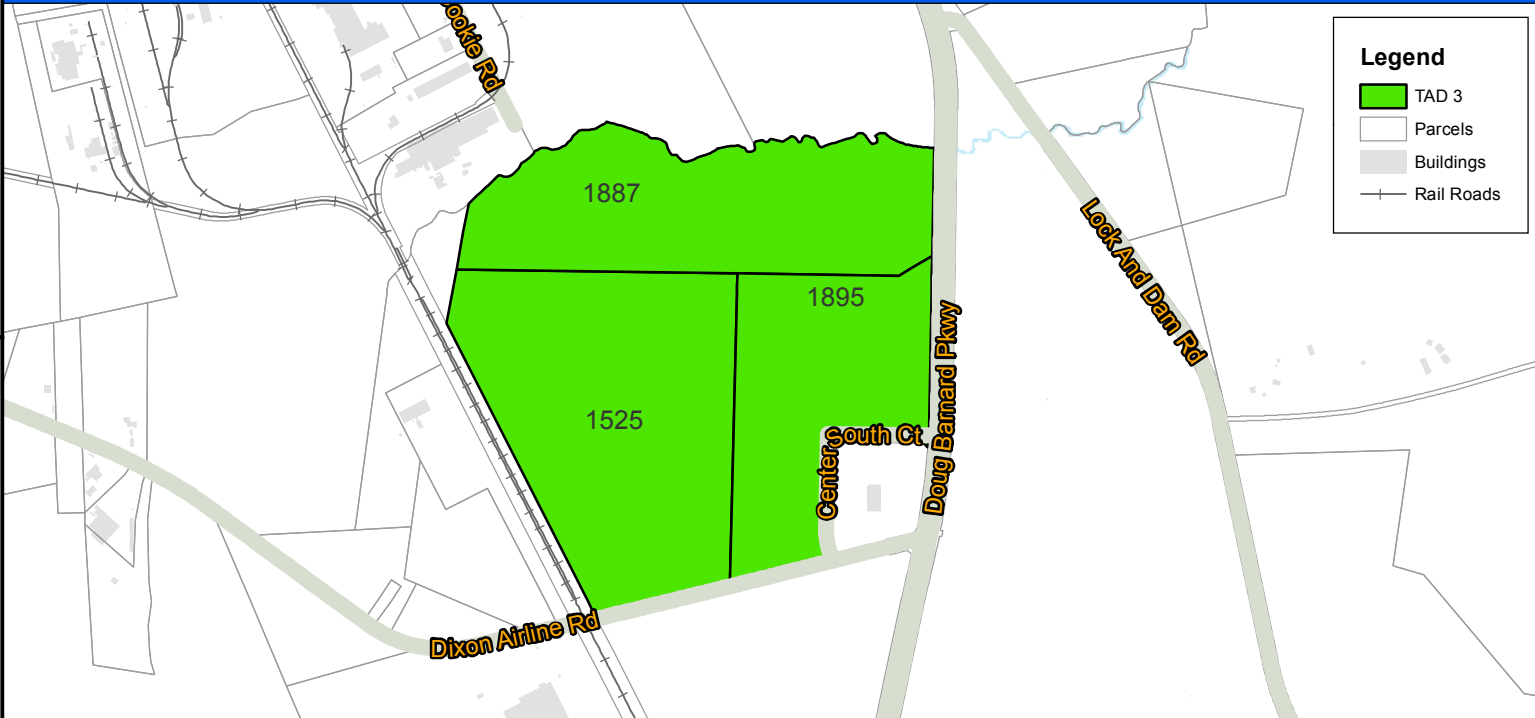


City of Augusta Tax Allocation Districts 2, 3 and 4 (as of December 2015).

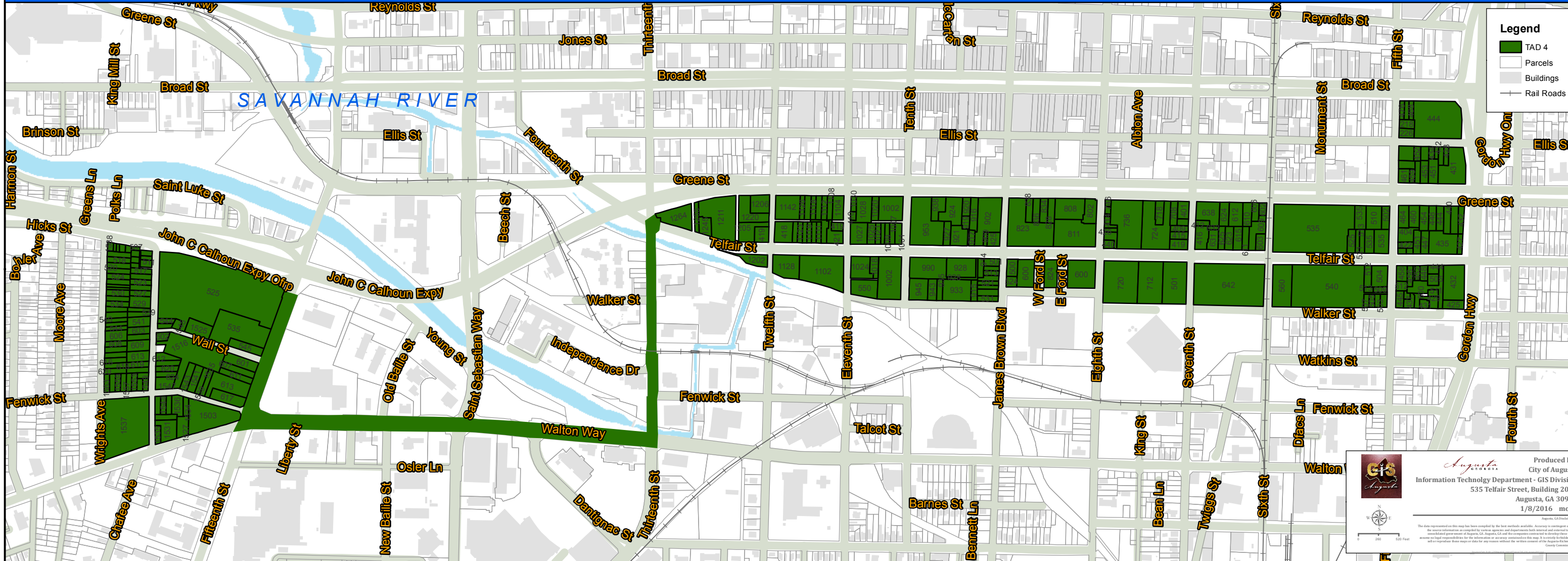
Tax Allocation District 2



Tax Allocation District 3



Tax Allocation District 4



Produced By:
City of Augusta
Information Technology Department - GIS Division
535 Telfair Street, Building 2000
Augusta, GA 30901
1/8/2016 mock

The data represented on this map has been compiled by the best methods available. Accuracy is contingent upon the source information as compiled by various agencies and departments both internal and external to the municipal government of Augusta, GA. Augusta, GA and its departments reserve the right to modify this data without notice. This map is for informational purposes only. It is not intended to be used for legal or other purposes. The City of Augusta is not responsible for any errors or omissions in this map or for any consequences arising from its use.