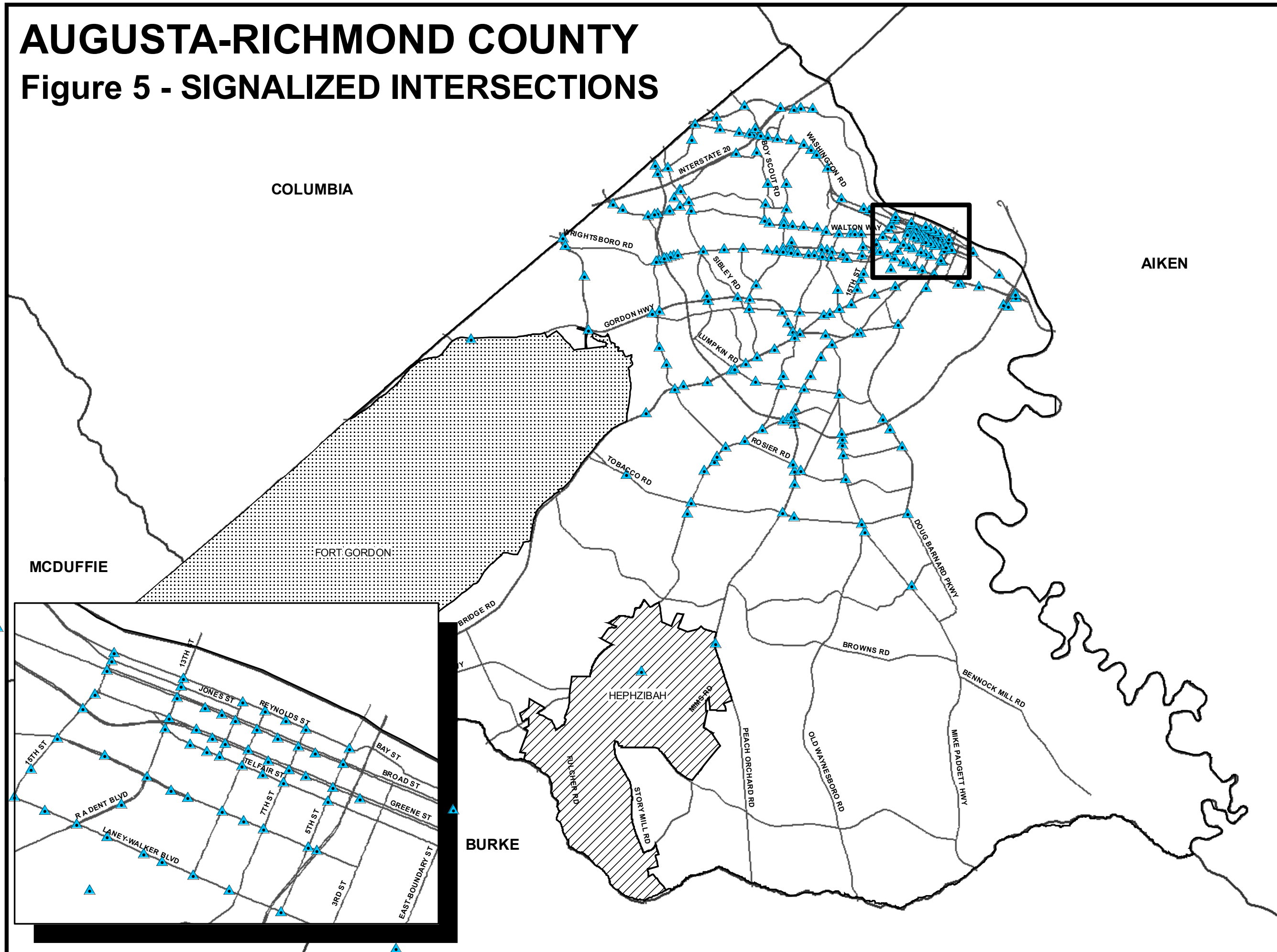



AUGUSTA-RICHMOND COUNTY

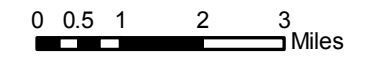
Figure 5 - SIGNALIZED INTERSECTIONS



SIGNALIZED INTERSECTIONS



Projection Stateplane
 Zone 3651
 Units Feet



SCALE 1:147,534

Legend

- SIGNALIZED
- MAJOR ROADS
- AUGUSTA
- BLYTHE
- FORT GORDON
- HEPHZIBAH

Augusta, GA Disclaimer
 The data represented on this map has been compiled by the best methods available. Accuracy is contingent upon the source information as compiled by various agencies and departments both internal and external to the consolidated government of Augusta, GA. Augusta, GA and the companies contracted to develop these data assume no legal responsibilities for the information or accuracy contained on this map. It is strictly forbidden to sell or reproduce these maps or data for any reason without the written consent of the Augusta-Richmond County Commission.

