
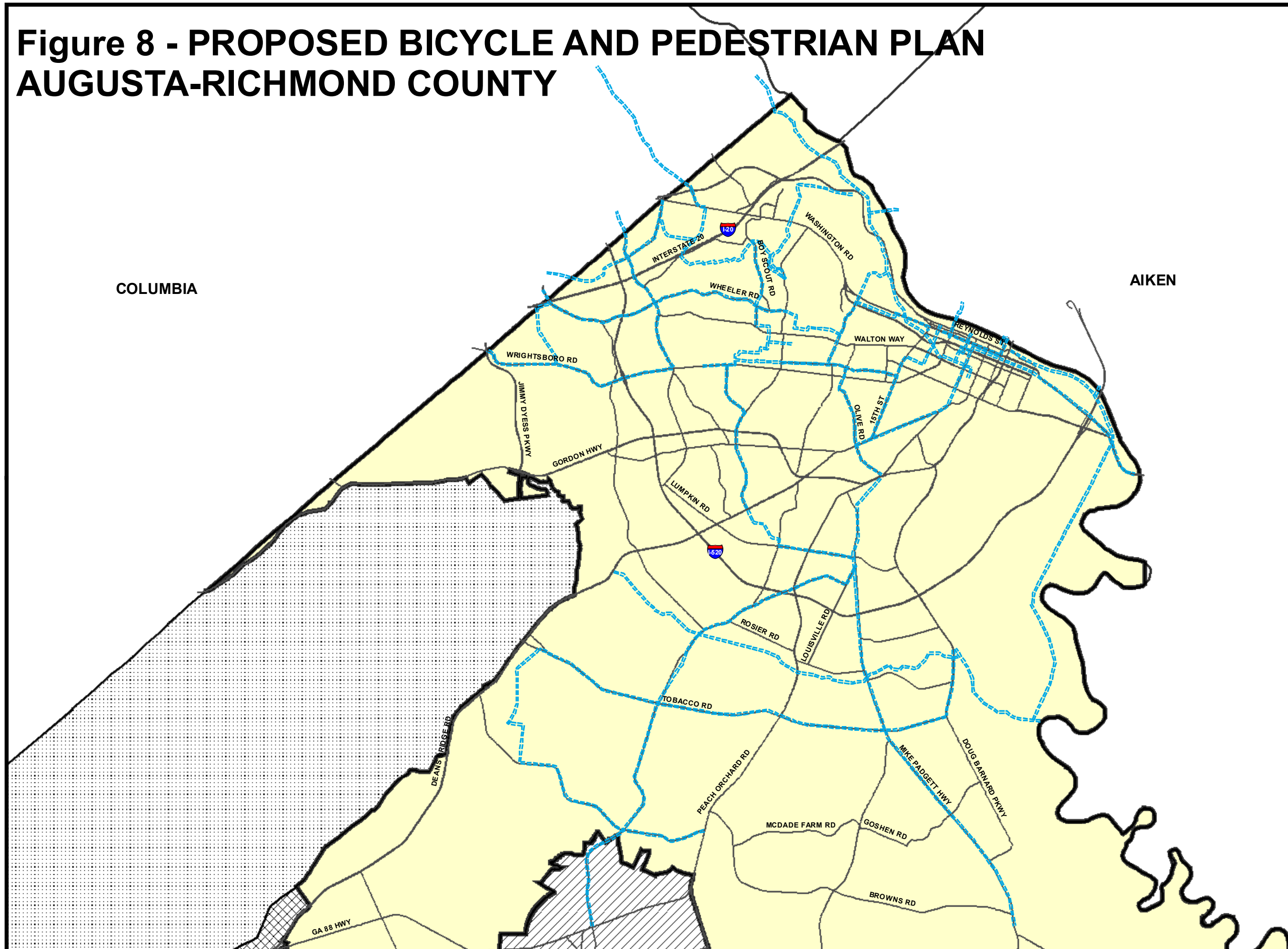



# Figure 8 - PROPOSED BICYCLE AND PEDESTRIAN PLAN AUGUSTA-RICHMOND COUNTY



## PROPOSED BICYCLE AND PEDESTRIAN PLAN



Projection Stateplane  
Zone 3651  
Units Feet

0 0.5 1 2 Miles

### Legend

- MAJOR ROADS
- AUGUSTA
- ▨ BLYTHE
- ▤ FORT GORDON
- ▧ HEPHZIBAH
- - - BICYCLE TRAILS

SOURCE: AUGUSTA REGIONAL TRANSPORTATION STUDY (ARTS), BICYCLE AND PEDESTRIAN PLAN, JANUARY 2003

#### Augusta, GA Disclaimer

The data represented on this map has been compiled by the best methods available. Accuracy is contingent upon the source information as compiled by various agencies and departments both internal and external to the consolidated government of Augusta, GA. Augusta, GA and the companies contracted to develop these data assume no legal responsibilities for the information or accuracy contained on this map. It is strictly forbidden to sell or reproduce these maps or data for any reason without the written consent of the Augusta-Richmond County Commission.

Augusta-Richmond County Planning Commission  
525 Telfair Street  
Augusta, GA 30901  
www.augustaga.gov  
June 2007