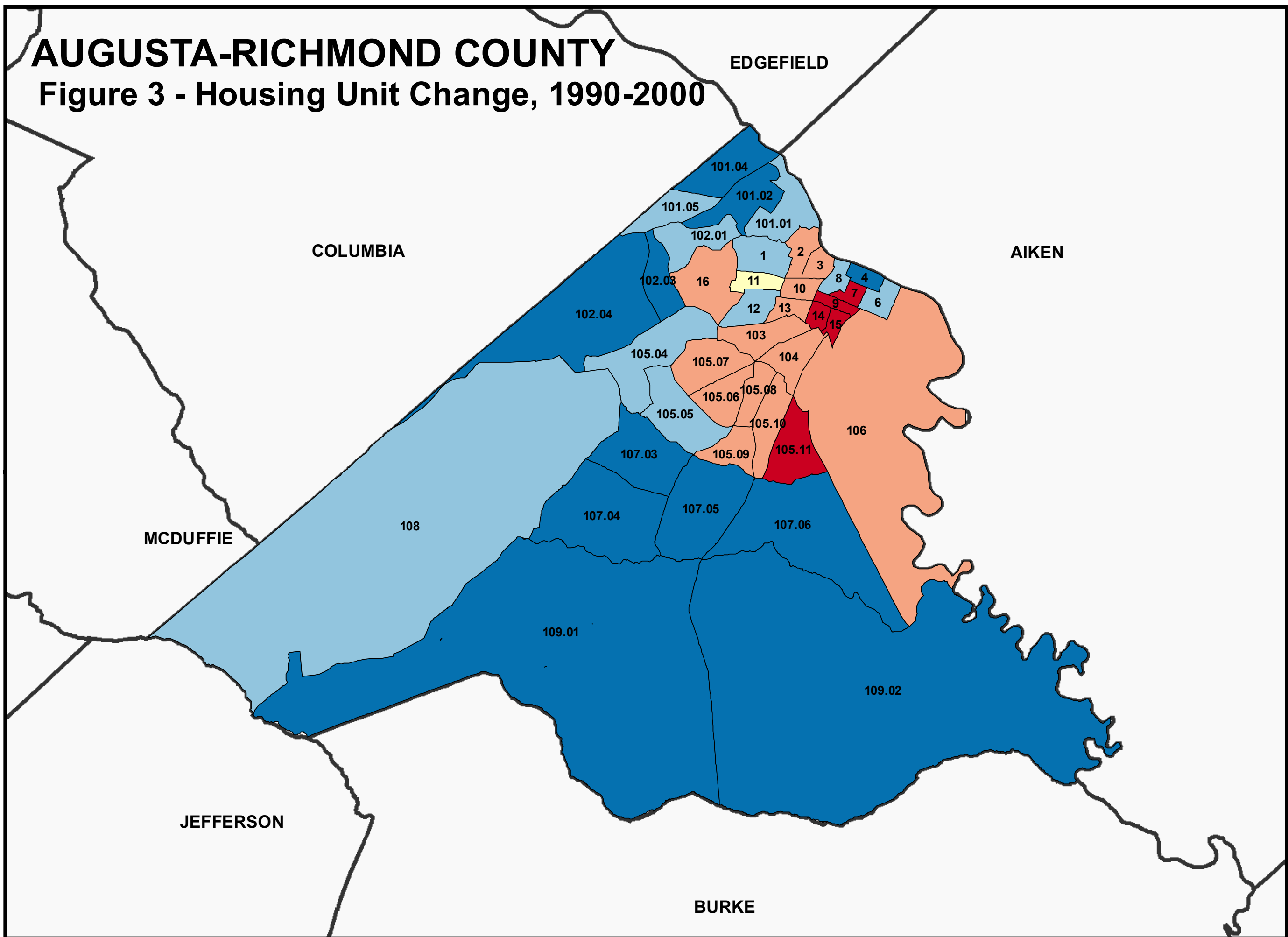



AUGUSTA-RICHMOND COUNTY


Figure 3 - Housing Unit Change, 1990-2000



HOUSING UNIT CHANGE 1990-2000



Projection Stateplane
 Zone 3651
 Units Feet



SCALE 1:177,494

Legend

- Census Tracts
- No Change in Housing Units
 - < 10% Net Housing Unit Decline
 - 10% + Net Housing Unit Decline
 - < 10% Net Housing Unit Increase
 - 10% + Net Housing Unit Increase

Augusta, GA Disclaimer

The data represented on this map has been compiled by the best methods available. Accuracy is contingent upon the source information as compiled by various agencies and departments both internal and external to the consolidated government of Augusta, GA. Augusta, GA and the companies contracted to develop these data assume no legal responsibilities for the information or accuracy contained on this map. It is strictly forbidden to sell or reproduce these maps or data for any reason without the written consent of the Augusta-Richmond County Commission.



Augusta-Richmond County Planning Commission
 525 Te Fair Street
 Augusta, GA 30901
 www.augustaga.gov
 June 2007