JAMES BROWN BLVD/ 9th STREET CONCEPT: *Neighborhood to Downtown STREET*

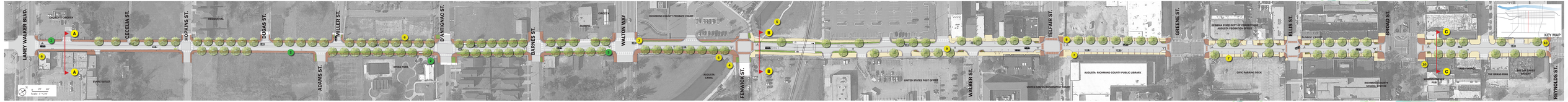

RESIDENTIAL ZONE

CONNECTING NEIGHBORHOODS TO DOWNTOWN AND THE RIVER

Augusta GEORGIA

LEGEND

- SIDEWALK
- BRICK PAVING
- BRICK BANDING
- PLANTING BUFFER
- CROSS WALK
- ORNAMENTAL TREE
- STREET TREE
- BUS SHELTER
- BUS STOP
- BIKE RACK
- PEDESTRIAN STREET LIGHT
- STREET LIGHT
- BENCH
- BIKE LANE
- TRAIL MARKER

TYPICAL STREET FURNISHINGS



LANEY WALKER NEIGHBORHOOD

Brick sidewalks highlight the HISTORIC neighborhood

Historic markers CELEBRATE the rich past

Street trees, street lights, and crosswalks create a CONTINUITY with downtown

Special paving at Walton Way RECOGNIZES the Northern Entry with the neighborhood

A EXISTING STREET SECTION

A PROPOSED STREET SECTION

1 BRICK SIDEWALK

2 DESIGNATED BIKE LANE

3 BIKE LANE SIGN

4 LANEY WALKER GATEWAY

CIVIC CONNECTIONS

Sidewalks, street trees, and crosswalks create an INVITING environment for pedestrians

Pedestrian environment LINKS the civic uses along the corridor

SAFER railroad crossing for cars and pedestrians

TRANSITION zone from neighborhood to downtown

CIVIC ZONE



B EXISTING STREET SECTION



B PROPOSED STREET SECTION

5 CANAL TRAIL MARKER

6 HISTORIC MARKERS

7 TRAIL ART

7 CIVIC PAVING TREATMENT

8 BULB-OUTS

9 SHARED BIKE LANE MARKING

LANEY WALKER NEIGHBORHOOD SIDEWALK ENLARGEMENT

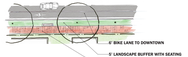

DOWNTOWN SIDEWALK ENLARGEMENT

DOWNTOWN ZONE

ACCENTUATE DOWNTOWN

Create a cohesive street with CONSISTENT crosswalks, corner treatments, streetlights, and sidewalks in the historic downtown

IMPROVED bus stops with bus shelters in strategic locations

Enhanced plantings and bulb-outs BEAUTIFY and create easier pedestrian crossings

Parallel parking provided for street RETAIL

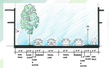

C EXISTING STREET SECTION

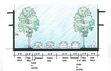

C PROPOSED STREET SECTION

10 ON STREET PARKING WITH Bulb-out

COOPER CARRY